
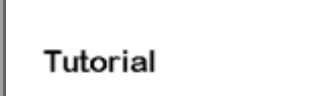




















































Map List









CategoryName	Map#	MapName	Thumb nail	
Standard Middle School Map List	436	School Site License Serial Number		Is GIS <input type="checkbox"/>
Category Number:	<input type="text" value="40"/>			
*Map System Tutorial	439	eMapshop PDF Tutorial & Documentation		Is GIS <input type="checkbox"/>
Category Number:	<input type="text" value="42"/>			
.	440	.		Is GIS <input type="checkbox"/>
Category Number:	<input type="text" value="43"/>			
World Interactive & Base maps	450	World Interactive PDF		Is GIS <input type="checkbox"/>
Category Number:	<input type="text" value="13"/>			
World Interactive & Base maps	333	Primary World		Is GIS <input type="checkbox"/>
Category Number:	<input type="text" value="13"/>			
World Interactive & Base maps	418	World political		Is GIS <input type="checkbox"/>
Category Number:	<input type="text" value="13"/>			
World Interactive & Base maps	224	World Political - Beginners		Is GIS <input type="checkbox"/>
Category Number:	<input type="text" value="13"/>			
World Interactive & Base maps	354	World physical		Is GIS <input type="checkbox"/>
Category Number:	<input type="text" value="13"/>			
World Interactive & Base maps	219	World Physical - Beginners		Is GIS <input type="checkbox"/>
Category Number:	<input type="text" value="13"/>			
World Interactive & Base maps	550	World Detailed Physical Map		Is GIS <input type="checkbox"/>
Category Number:	<input type="text" value="13"/>			
World Map Projections	542	World Projections-Equal-Area		Is GIS <input type="checkbox"/>
Category Number:	<input type="text" value="65"/>			
World Map Projections	546	World Projections-PolarAzimuth		Is GIS <input type="checkbox"/>
Category Number:	<input type="text" value="65"/>			














World Map Projections	544	World Projections-Interrupted		Is GIS <input type="checkbox"/>
Category Number:	<input type="text" value="65"/>			
World Map Projections	547	World Projections-Robinson		Is GIS <input type="checkbox"/>
Category Number:	<input type="text" value="65"/>			
World Map Projections	545	World Projections-Mercator		Is GIS <input type="checkbox"/>
Category Number:	<input type="text" value="65"/>			
World Map Projections	543	World Projections-Equidistant-Conic		Is GIS <input type="checkbox"/>
Category Number:	<input type="text" value="65"/>			
World Map Projections	548	World Projections-Winkel-Tripel		Is GIS <input type="checkbox"/>
Category Number:	<input type="text" value="65"/>			
US Interactive & Base maps	449	US Interactive PDF		Is GIS <input type="checkbox"/>
Category Number:	<input type="text" value="12"/>			
US Interactive & Base maps	345	US political (48 States)		Is GIS <input type="checkbox"/>
Category Number:	<input type="text" value="12"/>			
US Interactive & Base maps	346	US political (50 States)		Is GIS <input type="checkbox"/>
Category Number:	<input type="text" value="12"/>			
US Interactive & Base maps	127	US Political Regions		Is GIS <input type="checkbox"/>
Category Number:	<input type="text" value="12"/>			
US Interactive & Base maps	413	US physical (48 States)		Is GIS <input type="checkbox"/>
Category Number:	<input type="text" value="12"/>			
US Interactive & Base maps	549	US Detailed Physical Map		Is GIS <input type="checkbox"/>
Category Number:	<input type="text" value="12"/>			
US Interactive & Base maps	128	US Geographic Regions		Is GIS <input type="checkbox"/>
Category Number:	<input type="text" value="12"/>			
US Interactive & Base maps	541	North America Geographic Regions - DOE		Is GIS <input type="checkbox"/>
Category Number:	<input type="text" value="12"/>			














US Interactive & Base maps	505	N. Am. Physical Geography Map		Is GIS <input type="checkbox"/>
Category Number:	<input type="text" value="12"/>			
US Interactive & Base maps	492	US Climate		Is GIS <input type="checkbox"/>
Category Number:	<input type="text" value="12"/>			
US Interactive & Base maps	494	US Landuse		Is GIS <input type="checkbox"/>
Category Number:	<input type="text" value="12"/>			
US Interactive & Base maps	496	US Vegetation		Is GIS <input type="checkbox"/>
Category Number:	<input type="text" value="12"/>			
California Interactive	463	California Interactive PDF		Is GIS <input type="checkbox"/>
Category Number:	<input type="text" value="24"/>			
Continents Interactive Maps	447	Africa with PDF Layers		Is GIS <input type="checkbox"/>
Category Number:	<input type="text" value="19"/>			
Continents Interactive Maps	448	Asia with PDF Layers		Is GIS <input type="checkbox"/>
Category Number:	<input type="text" value="19"/>			
Continents Interactive Maps	455	South America Interactive PDF		Is GIS <input type="checkbox"/>
Category Number:	<input type="text" value="19"/>			
Continents Interactive Maps	456	Antarctica Interactive PDF		Is GIS <input type="checkbox"/>
Category Number:	<input type="text" value="19"/>			
Continents Interactive Maps	453	Europe Interactive PDF		Is GIS <input type="checkbox"/>
Category Number:	<input type="text" value="19"/>			
Continents Interactive Maps	452	Australia Interactive PDF		Is GIS <input type="checkbox"/>
Category Number:	<input type="text" value="19"/>			
Continents Interactive Maps	454	North America Interactive PDF		Is GIS <input type="checkbox"/>
Category Number:	<input type="text" value="19"/>			
Continents & Regional Base maps	311	Africa physical		Is GIS <input type="checkbox"/>
Category Number:	<input type="text" value="36"/>			














Continents & Regional Base maps	312	Africa political		Is GIS <input type="checkbox"/>
Category Number:	<input type="text" value="36"/>			
Continents & Regional Base maps	229	Africa - Beginners		Is GIS <input type="checkbox"/>
Category Number:	<input type="text" value="36"/>			
Continents & Regional Base maps	314	Antarctica political		Is GIS <input type="checkbox"/>
Category Number:	<input type="text" value="36"/>			
Continents & Regional Base maps	231	The Polar Regions - Beginners		Is GIS <input type="checkbox"/>
Category Number:	<input type="text" value="36"/>			
Continents & Regional Base maps	316	Asia physical		Is GIS <input type="checkbox"/>
Category Number:	<input type="text" value="36"/>			
Continents & Regional Base maps	317	Asia political		Is GIS <input type="checkbox"/>
Category Number:	<input type="text" value="36"/>			
Continents & Regional Base maps	228	Asia - Beginners		Is GIS <input type="checkbox"/>
Category Number:	<input type="text" value="36"/>			
Continents & Regional Base maps	319	Australia physical		Is GIS <input type="checkbox"/>
Category Number:	<input type="text" value="36"/>			
Continents & Regional Base maps	320	Australia political		Is GIS <input type="checkbox"/>
Category Number:	<input type="text" value="36"/>			
Continents & Regional Base maps	230	Oceania - Beginners		Is GIS <input type="checkbox"/>
Category Number:	<input type="text" value="36"/>			
Continents & Regional Base maps	323	Europe physical		Is GIS <input type="checkbox"/>
Category Number:	<input type="text" value="36"/>			
Continents & Regional Base maps	324	Europe political		Is GIS <input type="checkbox"/>
Category Number:	<input type="text" value="36"/>			
Continents & Regional Base maps	227	Europe - Beginners		Is GIS <input type="checkbox"/>
Category Number:	<input type="text" value="36"/>			














Continents & Regional Base maps	328	North America physical		Is GIS <input type="checkbox"/>
Category Number:	36			
Continents & Regional Base maps	329	North America political		Is GIS <input type="checkbox"/>
Category Number:	36			
Continents & Regional Base maps	225	North America - Beginners		Is GIS <input type="checkbox"/>
Category Number:	36			
Continents & Regional Base maps	338	South America physical		Is GIS <input type="checkbox"/>
Category Number:	36			
Continents & Regional Base maps	339	South America political		Is GIS <input type="checkbox"/>
Category Number:	36			
Continents & Regional Base maps	226	South America - Beginners		Is GIS <input type="checkbox"/>
Category Number:	36			
Continents & Regional Base maps	321	Central America & Caribbean		Is GIS <input type="checkbox"/>
Category Number:	36			
Continents & Regional Base maps	325	Middle East physical		Is GIS <input type="checkbox"/>
Category Number:	36			
Continents & Regional Base maps	326	Middle East		Is GIS <input type="checkbox"/>
Category Number:	36			
Continents & Regional Base maps	340	South East Asia		Is GIS <input type="checkbox"/>
Category Number:	36			
World Geography maps	500	World Map Grid Systems		Is GIS <input type="checkbox"/>
Category Number:	62			
World Geography maps	493	Physical Geography Terms		Is GIS <input type="checkbox"/>
Category Number:	62			
World Geography maps	503	Latitude & Longitude Practice Map		Is GIS <input type="checkbox"/>
Category Number:	62			














World Geography maps	212	Land before People and Geo/Terms		Is GIS <input type="checkbox"/>
Category Number:	<input type="text" value="62"/>			
World Geography maps	213	Land around 1750s		Is GIS <input type="checkbox"/>
Category Number:	<input type="text" value="62"/>			
World Geography maps	214	Land around 1900s		Is GIS <input type="checkbox"/>
Category Number:	<input type="text" value="62"/>			
World Geography maps	215	Land around 2000s		Is GIS <input type="checkbox"/>
Category Number:	<input type="text" value="62"/>			
World Geography maps	216	Earth to Globe to Map		Is GIS <input type="checkbox"/>
Category Number:	<input type="text" value="62"/>			
World Geography maps	217	Directions		Is GIS <input type="checkbox"/>
Category Number:	<input type="text" value="62"/>			
World Geography maps	218	How To Read a Map		Is GIS <input type="checkbox"/>
Category Number:	<input type="text" value="62"/>			
World Geography maps	220	Communities -Types		Is GIS <input type="checkbox"/>
Category Number:	<input type="text" value="62"/>			
World Geography maps	221	Communities - History		Is GIS <input type="checkbox"/>
Category Number:	<input type="text" value="62"/>			
World Geography maps	486	World Map of Dominant Languages		Is GIS <input type="checkbox"/>
Category Number:	<input type="text" value="62"/>			
World Geography maps	521	World Religions Map		Is GIS <input type="checkbox"/>
Category Number:	<input type="text" value="62"/>			
World Geography maps	497	World Climate		Is GIS <input type="checkbox"/>
Category Number:	<input type="text" value="62"/>			
World Geography maps	498	World Energy		Is GIS <input type="checkbox"/>
Category Number:	<input type="text" value="62"/>			














World Geography maps	499	World Information & Communication		Is GIS <input type="checkbox"/>
Category Number:	<input type="text" value="62"/>			
World Geography maps	515	United Nations Map		Is GIS <input type="checkbox"/>
Category Number:	<input type="text" value="62"/>			
World Geography maps	490	European Union		Is GIS <input type="checkbox"/>
Category Number:	<input type="text" value="62"/>			
World Geography maps	508	World Political Organizations		Is GIS <input type="checkbox"/>
Category Number:	<input type="text" value="62"/>			
Outline Maps	353	World outline		Is GIS <input type="checkbox"/>
Category Number:	<input type="text" value="20"/>			
Outline Maps	343	US outline (48 States)		Is GIS <input type="checkbox"/>
Category Number:	<input type="text" value="20"/>			
Outline Maps	310	Africa outline		Is GIS <input type="checkbox"/>
Category Number:	<input type="text" value="20"/>			
Outline Maps	313	Antarctica outline		Is GIS <input type="checkbox"/>
Category Number:	<input type="text" value="20"/>			
Outline Maps	315	Asia outline		Is GIS <input type="checkbox"/>
Category Number:	<input type="text" value="20"/>			
Outline Maps	318	Australia outline		Is GIS <input type="checkbox"/>
Category Number:	<input type="text" value="20"/>			
Outline Maps	322	Europe outline		Is GIS <input type="checkbox"/>
Category Number:	<input type="text" value="20"/>			
Outline Maps	327	North America outline		Is GIS <input type="checkbox"/>
Category Number:	<input type="text" value="20"/>			
Outline Maps	337	South America outline		Is GIS <input type="checkbox"/>
Category Number:	<input type="text" value="20"/>			







US History after 1865	256	Land Grants to US Railroads 1870		Is GIS <input type="checkbox"/>
Category Number:	<input type="text" value="11"/>			
US History after 1865	157	Cattle Trails 1870s		Is GIS <input type="checkbox"/>
Category Number:	<input type="text" value="11"/>			
US History after 1865	268	1876 Pres Election		Is GIS <input type="checkbox"/>
Category Number:	<input type="text" value="11"/>			
US History after 1865	158	Indian Reservations 1890		Is GIS <input type="checkbox"/>
Category Number:	<input type="text" value="11"/>			
US History after 1865	510	Spanish American War in the Caribbean		Is GIS <input type="checkbox"/>
Category Number:	<input type="text" value="11"/>			
US History after 1865	511	Spanish American War in the Pacific		Is GIS <input type="checkbox"/>
Category Number:	<input type="text" value="11"/>			
US History after 1865	489	European Immigration		Is GIS <input type="checkbox"/>
Category Number:	<input type="text" value="11"/>			
US History after 1865	473	U.S. in 1900		Is GIS <input type="checkbox"/>
Category Number:	<input type="text" value="11"/>			
US History after 1865	277	1912 Pres Election		Is GIS <input type="checkbox"/>
Category Number:	<input type="text" value="11"/>			
US History after 1865	396	World War I 1914~1918		Is GIS <input type="checkbox"/>
Category Number:	<input type="text" value="11"/>			
US History after 1865	514	The Great Migration		Is GIS <input type="checkbox"/>
Category Number:	<input type="text" value="11"/>			
US History after 1865	282	1932 Pres Election		Is GIS <input type="checkbox"/>
Category Number:	<input type="text" value="11"/>			
US History after 1865	385	Great Depression 1935		Is GIS <input type="checkbox"/>
Category Number:	<input type="text" value="11"/>			

US History after 1865	423	The Dust Bowl		Is GIS <input type="checkbox"/>
Category Number:	<input type="text" value="11"/>			
US History after 1865	398	World War II in Europe		Is GIS <input type="checkbox"/>
Category Number:	<input type="text" value="11"/>			
US History after 1865	477	Normandy Invasion, June 1944		Is GIS <input type="checkbox"/>
Category Number:	<input type="text" value="11"/>			
US History after 1865	203	World War II in the Pacific		Is GIS <input type="checkbox"/>
Category Number:	<input type="text" value="11"/>			
US History after 1865	204	Korean War 1950~1953		Is GIS <input type="checkbox"/>
Category Number:	<input type="text" value="11"/>			
US History after 1865	427	US Territorial Growth 1783~1959		Is GIS <input type="checkbox"/>
Category Number:	<input type="text" value="11"/>			
US History after 1865	474	Civil Rights Movement		Is GIS <input type="checkbox"/>
Category Number:	<input type="text" value="11"/>			
US History after 1865	411	1960 Pres Election		Is GIS <input type="checkbox"/>
Category Number:	<input type="text" value="11"/>			
US History after 1865	428	Cuban Missile Crisis 1962		Is GIS <input type="checkbox"/>
Category Number:	<input type="text" value="11"/>			
US History after 1865	478	The Cold War		Is GIS <input type="checkbox"/>
Category Number:	<input type="text" value="11"/>			
US History after 1865	403	Vietnam War		Is GIS <input type="checkbox"/>
Category Number:	<input type="text" value="11"/>			
US History after 1865	292	1972 Pres Election		Is GIS <input type="checkbox"/>
Category Number:	<input type="text" value="11"/>			
US History after 1865	475	U.S. Terrorism		Is GIS <input type="checkbox"/>
Category Number:	<input type="text" value="11"/>			

US History after 1865	404	First Gulf War		Is GIS <input type="checkbox"/>
Category Number:	<input type="text" value="11"/>			
US History after 1865	301	2000 Pres Election		Is GIS <input type="checkbox"/>
Category Number:	<input type="text" value="11"/>			
US History after 1865	209	Afghanistan War		Is GIS <input type="checkbox"/>
Category Number:	<input type="text" value="11"/>			
US History after 1865	406	Iraq War		Is GIS <input type="checkbox"/>
Category Number:	<input type="text" value="11"/>			
US History after 1865	303	2008 Pres Election		Is GIS <input type="checkbox"/>
Category Number:	<input type="text" value="11"/>			
World History 1900 to present	91	Imperialism in East Asia, 1912		Is GIS <input type="checkbox"/>
Category Number:	<input type="text" value="53"/>			
World History 1900 to present	89	British Empire 1914		Is GIS <input type="checkbox"/>
Category Number:	<input type="text" value="53"/>			
World History 1900 to present	90	Imperialism in Africa 1914		Is GIS <input type="checkbox"/>
Category Number:	<input type="text" value="53"/>			
World History 1900 to present	92	Imperialism in SE Asia, 1914		Is GIS <input type="checkbox"/>
Category Number:	<input type="text" value="53"/>			
World History 1900 to present	189	The Balkans in 1914		Is GIS <input type="checkbox"/>
Category Number:	<input type="text" value="53"/>			
World History 1900 to present	93	World War I		Is GIS <input type="checkbox"/>
Category Number:	<input type="text" value="53"/>			
World History 1900 to present	190	The Balkans in 1919		Is GIS <input type="checkbox"/>
Category Number:	<input type="text" value="53"/>			
World History 1900 to present	94	WWI, Western Front, 1914~1918		Is GIS <input type="checkbox"/>
Category Number:	<input type="text" value="53"/>			

World History 1900 to present	95	Europe after WWI		Is GIS <input type="checkbox"/>
Category Number:	<input type="text" value="53"/>			
World History 1900 to present	97	Russian Civil War, 1917~1921		Is GIS <input type="checkbox"/>
Category Number:	<input type="text" value="53"/>			
World History 1900 to present	96	Mandate System 1926		Is GIS <input type="checkbox"/>
Category Number:	<input type="text" value="53"/>			
World History 1900 to present	98	Europe, 1936~1939		Is GIS <input type="checkbox"/>
Category Number:	<input type="text" value="53"/>			
World History 1900 to present	99	WWII in Europe		Is GIS <input type="checkbox"/>
Category Number:	<input type="text" value="53"/>			
World History 1900 to present	100	WWII in the Pacific		Is GIS <input type="checkbox"/>
Category Number:	<input type="text" value="53"/>			
World History 1900 to present	531	Holocaust Camps in Europe		Is GIS <input type="checkbox"/>
Category Number:	<input type="text" value="53"/>			
World History 1900 to present	102	Israel Since 1947		Is GIS <input type="checkbox"/>
Category Number:	<input type="text" value="53"/>			
World History 1900 to present	103	Chinese Civil War, 1947~1949		Is GIS <input type="checkbox"/>
Category Number:	<input type="text" value="53"/>			
World History 1900 to present	104	Korean War, 1950~1953		Is GIS <input type="checkbox"/>
Category Number:	<input type="text" value="53"/>			
World History 1900 to present	106	The Cold War		Is GIS <input type="checkbox"/>
Category Number:	<input type="text" value="53"/>			
World History 1900 to present	105	European Alliances, 1955		Is GIS <input type="checkbox"/>
Category Number:	<input type="text" value="53"/>			
World History 1900 to present	107	Vietnam War		Is GIS <input type="checkbox"/>
Category Number:	<input type="text" value="53"/>			

World History 1900 to present	108	Breakup of the Soviet Union		Is GIS <input type="checkbox"/>
Category Number:	<input type="text" value="53"/>			
World History 1900 to present	109	First Gulf War		Is GIS <input type="checkbox"/>
Category Number:	<input type="text" value="53"/>			
World History 1900 to present	110	Breakup & Conflict in Yugoslavia		Is GIS <input type="checkbox"/>
Category Number:	<input type="text" value="53"/>			
World History 1900 to present	111	European Union		Is GIS <input type="checkbox"/>
Category Number:	<input type="text" value="53"/>			
World History 1900 to present	112	NATO Expansion		Is GIS <input type="checkbox"/>
Category Number:	<input type="text" value="53"/>			
World History 1900 to present	113	Afghanistan War		Is GIS <input type="checkbox"/>
Category Number:	<input type="text" value="53"/>			
World History 1900 to present	114	Iraq War		Is GIS <input type="checkbox"/>
Category Number:	<input type="text" value="53"/>			
Civics & Government	464	California Congressional Districts		Is GIS <input type="checkbox"/>
Category Number:	<input type="text" value="47"/>			
Civics & Government	341	US Electoral College (48 states) with Layers		Is GIS <input type="checkbox"/>
Category Number:	<input type="text" value="47"/>			
Civics & Government	342	US Electoral College (50 states) with Layers		Is GIS <input type="checkbox"/>
Category Number:	<input type="text" value="47"/>			
Civics & Government	222	What Is Government		Is GIS <input type="checkbox"/>
Category Number:	<input type="text" value="47"/>			
Civics & Government	485	3 Branches of Government		Is GIS <input type="checkbox"/>
Category Number:	<input type="text" value="47"/>			
Civics & Government	525	Bill to Law Diagram		Is GIS <input type="checkbox"/>
Category Number:	<input type="text" value="47"/>			

Civics & Government	540	US Courts of Appeals & District Courts		Is GIS <input type="checkbox"/>
Category Number:	47			
Civics & Government	491	Federal Reserve		Is GIS <input type="checkbox"/>
Category Number:	47			
Civics & Government	551	Gerrymandering Examples		Is GIS <input type="checkbox"/>
Category Number:	47			
Civics & Government	488	Economies of the World		Is GIS <input type="checkbox"/>
Category Number:	47			
Civics & Government	223	What Is the Economy		Is GIS <input type="checkbox"/>
Category Number:	47			
Civics & Government	487	World Economic Organizations		Is GIS <input type="checkbox"/>
Category Number:	47			