
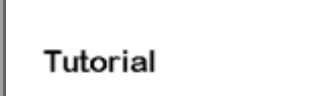




















































Map List

CategoryName	Map#	MapName	Thumb nail	
High School Map List	436	School Site License Serial Number		Is GIS <input type="checkbox"/>
Category Number:	<input type="text" value="40"/>			
*Map System Tutorial	439	eMapshop PDF Tutorial & Documentation		Is GIS <input type="checkbox"/>
Category Number:	<input type="text" value="42"/>			
.	440	.		Is GIS <input type="checkbox"/>
Category Number:	<input type="text" value="43"/>			
World Interactive & Base maps	450	World Interactive PDF		Is GIS <input type="checkbox"/>
Category Number:	<input type="text" value="13"/>			
World Interactive & Base maps	333	Primary World		Is GIS <input type="checkbox"/>
Category Number:	<input type="text" value="13"/>			
World Interactive & Base maps	418	World political		Is GIS <input type="checkbox"/>
Category Number:	<input type="text" value="13"/>			
World Interactive & Base maps	224	World Political - Beginners		Is GIS <input type="checkbox"/>
Category Number:	<input type="text" value="13"/>			
World Interactive & Base maps	354	World physical		Is GIS <input type="checkbox"/>
Category Number:	<input type="text" value="13"/>			
World Interactive & Base maps	219	World Physical - Beginners		Is GIS <input type="checkbox"/>
Category Number:	<input type="text" value="13"/>			
World Interactive & Base maps	550	World Detailed Physical Map		Is GIS <input type="checkbox"/>
Category Number:	<input type="text" value="13"/>			
World Map Projections	544	World Projections-Interrupted		Is GIS <input type="checkbox"/>
Category Number:	<input type="text" value="65"/>			
World Map Projections	545	World Projections-Mercator		Is GIS <input type="checkbox"/>
Category Number:	<input type="text" value="65"/>			








World Map Projections	546	World Projections-PolarAzimuth		Is GIS <input type="checkbox"/>
Category Number:	<input type="text" value="65"/>			
World Map Projections	547	World Projections-Robinson		Is GIS <input type="checkbox"/>
Category Number:	<input type="text" value="65"/>			
World Map Projections	543	World Projections-Equidistant-Conic		Is GIS <input type="checkbox"/>
Category Number:	<input type="text" value="65"/>			
World Map Projections	548	World Projections-Winkel-Tripel		Is GIS <input type="checkbox"/>
Category Number:	<input type="text" value="65"/>			
World Map Projections	542	World Projections-Equal-Area		Is GIS <input type="checkbox"/>
Category Number:	<input type="text" value="65"/>			
US Interactive & Base maps	449	US Interactive PDF		Is GIS <input type="checkbox"/>
Category Number:	<input type="text" value="12"/>			
US Interactive & Base maps	345	US political (48 States)		Is GIS <input type="checkbox"/>
Category Number:	<input type="text" value="12"/>			
US Interactive & Base maps	346	US political (50 States)		Is GIS <input type="checkbox"/>
Category Number:	<input type="text" value="12"/>			
US Interactive & Base maps	127	US Political Regions		Is GIS <input type="checkbox"/>
Category Number:	<input type="text" value="12"/>			
US Interactive & Base maps	413	US physical (48 States)		Is GIS <input type="checkbox"/>
Category Number:	<input type="text" value="12"/>			
US Interactive & Base maps	549	US Detailed Physical Map		Is GIS <input type="checkbox"/>
Category Number:	<input type="text" value="12"/>			
US Interactive & Base maps	128	US Geographic Regions		Is GIS <input type="checkbox"/>
Category Number:	<input type="text" value="12"/>			
US Interactive & Base maps	505	N. Am. Physical Geography Map		Is GIS <input type="checkbox"/>
Category Number:	<input type="text" value="12"/>			

US Interactive & Base maps	492	US Climate		Is GIS <input type="checkbox"/>
Category Number:	<input type="text" value="12"/>			
US Interactive & Base maps	494	US Landuse		Is GIS <input type="checkbox"/>
Category Number:	<input type="text" value="12"/>			
US Interactive & Base maps	496	US Vegetation		Is GIS <input type="checkbox"/>
Category Number:	<input type="text" value="12"/>			
Pennsylvania Interactive	532	Pennsylvania Interactive PDF Map		Is GIS <input type="checkbox"/>
Category Number:	<input type="text" value="63"/>			
Continents Interactive Maps	447	Africa with PDF Layers		Is GIS <input type="checkbox"/>
Category Number:	<input type="text" value="19"/>			
Continents Interactive Maps	448	Asia with PDF Layers		Is GIS <input type="checkbox"/>
Category Number:	<input type="text" value="19"/>			
Continents Interactive Maps	454	North America Interactive PDF		Is GIS <input type="checkbox"/>
Category Number:	<input type="text" value="19"/>			
Continents Interactive Maps	455	South America Interactive PDF		Is GIS <input type="checkbox"/>
Category Number:	<input type="text" value="19"/>			
Continents Interactive Maps	452	Australia Interactive PDF		Is GIS <input type="checkbox"/>
Category Number:	<input type="text" value="19"/>			
Continents Interactive Maps	453	Europe Interactive PDF		Is GIS <input type="checkbox"/>
Category Number:	<input type="text" value="19"/>			
Continents Interactive Maps	456	Antarctica Interactive PDF		Is GIS <input type="checkbox"/>
Category Number:	<input type="text" value="19"/>			
Continents & Regional Base maps	311	Africa physical		Is GIS <input type="checkbox"/>
Category Number:	<input type="text" value="36"/>			
Continents & Regional Base maps	312	Africa political		Is GIS <input type="checkbox"/>
Category Number:	<input type="text" value="36"/>			














Continents & Regional Base maps	229	Africa - Beginners		Is GIS <input type="checkbox"/>
Category Number:	<input type="text" value="36"/>			
Continents & Regional Base maps	314	Antarctica political		Is GIS <input type="checkbox"/>
Category Number:	<input type="text" value="36"/>			
Continents & Regional Base maps	231	The Polar Regions - Beginners		Is GIS <input type="checkbox"/>
Category Number:	<input type="text" value="36"/>			
Continents & Regional Base maps	316	Asia physical		Is GIS <input type="checkbox"/>
Category Number:	<input type="text" value="36"/>			
Continents & Regional Base maps	317	Asia political		Is GIS <input type="checkbox"/>
Category Number:	<input type="text" value="36"/>			
Continents & Regional Base maps	228	Asia - Beginners		Is GIS <input type="checkbox"/>
Category Number:	<input type="text" value="36"/>			
Continents & Regional Base maps	319	Australia physical		Is GIS <input type="checkbox"/>
Category Number:	<input type="text" value="36"/>			
Continents & Regional Base maps	320	Australia political		Is GIS <input type="checkbox"/>
Category Number:	<input type="text" value="36"/>			
Continents & Regional Base maps	230	Oceania - Beginners		Is GIS <input type="checkbox"/>
Category Number:	<input type="text" value="36"/>			
Continents & Regional Base maps	323	Europe physical		Is GIS <input type="checkbox"/>
Category Number:	<input type="text" value="36"/>			
Continents & Regional Base maps	324	Europe political		Is GIS <input type="checkbox"/>
Category Number:	<input type="text" value="36"/>			
Continents & Regional Base maps	227	Europe - Beginners		Is GIS <input type="checkbox"/>
Category Number:	<input type="text" value="36"/>			
Continents & Regional Base maps	328	North America physical		Is GIS <input type="checkbox"/>
Category Number:	<input type="text" value="36"/>			














Continents & Regional Base maps	329	North America political		Is GIS <input type="checkbox"/>
Category Number:	36			
Continents & Regional Base maps	225	North America - Beginners		Is GIS <input type="checkbox"/>
Category Number:	36			
Continents & Regional Base maps	338	South America physical		Is GIS <input type="checkbox"/>
Category Number:	36			
Continents & Regional Base maps	339	South America political		Is GIS <input type="checkbox"/>
Category Number:	36			
Continents & Regional Base maps	226	South America - Beginners		Is GIS <input type="checkbox"/>
Category Number:	36			
Continents & Regional Base maps	321	Central America & Caribbean		Is GIS <input type="checkbox"/>
Category Number:	36			
Continents & Regional Base maps	325	Middle East physical		Is GIS <input type="checkbox"/>
Category Number:	36			
Continents & Regional Base maps	326	Middle East		Is GIS <input type="checkbox"/>
Category Number:	36			
Continents & Regional Base maps	340	South East Asia		Is GIS <input type="checkbox"/>
Category Number:	36			
World Geography maps	500	World Map Grid Systems		Is GIS <input type="checkbox"/>
Category Number:	62			
World Geography maps	493	Physical Geography Terms		Is GIS <input type="checkbox"/>
Category Number:	62			
World Geography maps	503	Latitude & Longitude Practice Map		Is GIS <input type="checkbox"/>
Category Number:	62			
World Geography maps	212	Land before People and Geo/Terms		Is GIS <input type="checkbox"/>
Category Number:	62			














World Geography maps	213	Land around 1750s		Is GIS <input type="checkbox"/>
Category Number:	<input type="text" value="62"/>			
World Geography maps	214	Land around 1900s		Is GIS <input type="checkbox"/>
Category Number:	<input type="text" value="62"/>			
World Geography maps	215	Land around 2000s		Is GIS <input type="checkbox"/>
Category Number:	<input type="text" value="62"/>			
World Geography maps	216	Earth to Globe to Map		Is GIS <input type="checkbox"/>
Category Number:	<input type="text" value="62"/>			
World Geography maps	217	Directions		Is GIS <input type="checkbox"/>
Category Number:	<input type="text" value="62"/>			
World Geography maps	218	How To Read a Map		Is GIS <input type="checkbox"/>
Category Number:	<input type="text" value="62"/>			
World Geography maps	220	Communities -Types		Is GIS <input type="checkbox"/>
Category Number:	<input type="text" value="62"/>			
World Geography maps	221	Communities - History		Is GIS <input type="checkbox"/>
Category Number:	<input type="text" value="62"/>			
World Geography maps	486	World Map of Dominant Languages		Is GIS <input type="checkbox"/>
Category Number:	<input type="text" value="62"/>			
World Geography maps	521	World Religions Map		Is GIS <input type="checkbox"/>
Category Number:	<input type="text" value="62"/>			
World Geography maps	497	World Climate		Is GIS <input type="checkbox"/>
Category Number:	<input type="text" value="62"/>			
World Geography maps	498	World Energy		Is GIS <input type="checkbox"/>
Category Number:	<input type="text" value="62"/>			
World Geography maps	499	World Information & Communication		Is GIS <input type="checkbox"/>
Category Number:	<input type="text" value="62"/>			









World Geography maps	508	World Political Organizations		Is GIS <input type="checkbox"/>
Category Number:	<input type="text" value="62"/>			
World Geography maps	515	United Nations Map		Is GIS <input type="checkbox"/>
Category Number:	<input type="text" value="62"/>			
World Geography maps	490	European Union		Is GIS <input type="checkbox"/>
Category Number:	<input type="text" value="62"/>			
Outline Maps	353	World outline		Is GIS <input type="checkbox"/>
Category Number:	<input type="text" value="20"/>			
Outline Maps	343	US outline (48 States)		Is GIS <input type="checkbox"/>
Category Number:	<input type="text" value="20"/>			
Outline Maps	310	Africa outline		Is GIS <input type="checkbox"/>
Category Number:	<input type="text" value="20"/>			
Outline Maps	313	Antarctica outline		Is GIS <input type="checkbox"/>
Category Number:	<input type="text" value="20"/>			
Outline Maps	315	Asia outline		Is GIS <input type="checkbox"/>
Category Number:	<input type="text" value="20"/>			
Outline Maps	318	Australia outline		Is GIS <input type="checkbox"/>
Category Number:	<input type="text" value="20"/>			
Outline Maps	322	Europe outline		Is GIS <input type="checkbox"/>
Category Number:	<input type="text" value="20"/>			
Outline Maps	327	North America outline		Is GIS <input type="checkbox"/>
Category Number:	<input type="text" value="20"/>			
Outline Maps	337	South America outline		Is GIS <input type="checkbox"/>
Category Number:	<input type="text" value="20"/>			
US History up to 1865	192	North American Culture Pre-Columbian		Is GIS <input type="checkbox"/>
Category Number:	<input type="text" value="26"/>			














US History up to 1865	387	European Expl of North America		Is GIS <input type="checkbox"/>
Category Number:	26			
US History up to 1865	193	European Claims in N-America 1615		Is GIS <input type="checkbox"/>
Category Number:	26			
US History up to 1865	390	European Claims in N-America 1713		Is GIS <input type="checkbox"/>
Category Number:	26			
US History up to 1865	195	European Claims in N-America 1754		Is GIS <input type="checkbox"/>
Category Number:	26			
US History up to 1865	392	European Claims in N-America 1763		Is GIS <input type="checkbox"/>
Category Number:	26			
US History up to 1865	139	British Colonies 1764		Is GIS <input type="checkbox"/>
Category Number:	26			
US History up to 1865	471	Colonial Products		Is GIS <input type="checkbox"/>
Category Number:	26			
US History up to 1865	484	Colonial Transatlantic Trade		Is GIS <input type="checkbox"/>
Category Number:	26			
US History up to 1865	481	Thirteen Colonies with 3 Regions		Is GIS <input type="checkbox"/>
Category Number:	26			
US History up to 1865	366	American Revolution 1775~1781		Is GIS <input type="checkbox"/>
Category Number:	26			
US History up to 1865	393	North America 1783		Is GIS <input type="checkbox"/>
Category Number:	26			
US History up to 1865	141	Louisiana Purchase 1803		Is GIS <input type="checkbox"/>
Category Number:	26			
US History up to 1865	142	British-American War of 1812		Is GIS <input type="checkbox"/>
Category Number:	26			

US History up to 1865	143	US as of 1820		Is GIS <input type="checkbox"/>
Category Number:	<input type="text" value="26"/>			
US History up to 1865	370	Texas Revolution 1835		Is GIS <input type="checkbox"/>
Category Number:	<input type="text" value="26"/>			
US History up to 1865	371	Mexican War 1846		Is GIS <input type="checkbox"/>
Category Number:	<input type="text" value="26"/>			
US History up to 1865	146	Western Trails 1850		Is GIS <input type="checkbox"/>
Category Number:	<input type="text" value="26"/>			
US History up to 1865	373	CA Gold Rush 1849		Is GIS <input type="checkbox"/>
Category Number:	<input type="text" value="26"/>			
US History up to 1865	374	Slave Populations 1820~1860		Is GIS <input type="checkbox"/>
Category Number:	<input type="text" value="26"/>			
US History up to 1865	472	Slavery Underground Railroad		Is GIS <input type="checkbox"/>
Category Number:	<input type="text" value="26"/>			
US History up to 1865	149	Union & Confederacy 1861		Is GIS <input type="checkbox"/>
Category Number:	<input type="text" value="26"/>			
US History up to 1865	150	Civil War East 1861-1862		Is GIS <input type="checkbox"/>
Category Number:	<input type="text" value="26"/>			
US History up to 1865	198	Slave & Free States 1861		Is GIS <input type="checkbox"/>
Category Number:	<input type="text" value="26"/>			
US History up to 1865	199	US Civil War 1861~1865		Is GIS <input type="checkbox"/>
Category Number:	<input type="text" value="26"/>			
US History up to 1865	153	Civil War Gettysburg 1865		Is GIS <input type="checkbox"/>
Category Number:	<input type="text" value="26"/>			
US History up to 1865	152	Civil War East 1862-1863		Is GIS <input type="checkbox"/>
Category Number:	<input type="text" value="26"/>			














US History up to 1865	154	Civil War SE 1863-1865		Is GIS <input type="checkbox"/>
Category Number:	<input type="text" value="26"/>			
US History up to 1865	151	Civil War West 1861-1863		Is GIS <input type="checkbox"/>
Category Number:	<input type="text" value="26"/>			
US History up to 1865	155	Civil War in Virginia		Is GIS <input type="checkbox"/>
Category Number:	<input type="text" value="26"/>			
US History after 1865	156	Land Grants to US Railroads 1870		Is GIS <input type="checkbox"/>
Category Number:	<input type="text" value="11"/>			
US History after 1865	157	Cattle Trails 1870s		Is GIS <input type="checkbox"/>
Category Number:	<input type="text" value="11"/>			
US History after 1865	158	Indian Reservations 1890		Is GIS <input type="checkbox"/>
Category Number:	<input type="text" value="11"/>			
US History after 1865	510	Spanish American War in the Caribbean		Is GIS <input type="checkbox"/>
Category Number:	<input type="text" value="11"/>			
US History after 1865	511	Spanish American War in the Pacific		Is GIS <input type="checkbox"/>
Category Number:	<input type="text" value="11"/>			
US History after 1865	489	European Immigration		Is GIS <input type="checkbox"/>
Category Number:	<input type="text" value="11"/>			
US History after 1865	473	U.S. in 1900		Is GIS <input type="checkbox"/>
Category Number:	<input type="text" value="11"/>			
US History after 1865	396	World War I 1914~1918		Is GIS <input type="checkbox"/>
Category Number:	<input type="text" value="11"/>			
US History after 1865	514	The Great Migration		Is GIS <input type="checkbox"/>
Category Number:	<input type="text" value="11"/>			
US History after 1865	385	Great Depression 1935		Is GIS <input type="checkbox"/>
Category Number:	<input type="text" value="11"/>			














US History after 1865	423	The Dust Bowl		Is GIS <input type="checkbox"/>
Category Number:	<input type="text" value="11"/>			
US History after 1865	398	World War II in Europe		Is GIS <input type="checkbox"/>
Category Number:	<input type="text" value="11"/>			
US History after 1865	477	Normandy Invasion, June 1944		Is GIS <input type="checkbox"/>
Category Number:	<input type="text" value="11"/>			
US History after 1865	501	Holocaust Camps in Europe		Is GIS <input type="checkbox"/>
Category Number:	<input type="text" value="11"/>			
US History after 1865	203	World War II in the Pacific		Is GIS <input type="checkbox"/>
Category Number:	<input type="text" value="11"/>			
US History after 1865	204	Korean War 1950~1953		Is GIS <input type="checkbox"/>
Category Number:	<input type="text" value="11"/>			
US History after 1865	520	Post WWII European Alliances		Is GIS <input type="checkbox"/>
Category Number:	<input type="text" value="11"/>			
US History after 1865	427	US Territorial Growth 1783~1959		Is GIS <input type="checkbox"/>
Category Number:	<input type="text" value="11"/>			
US History after 1865	474	Civil Rights Movement		Is GIS <input type="checkbox"/>
Category Number:	<input type="text" value="11"/>			
US History after 1865	428	Cuban Missile Crisis 1962		Is GIS <input type="checkbox"/>
Category Number:	<input type="text" value="11"/>			
US History after 1865	478	The Cold War		Is GIS <input type="checkbox"/>
Category Number:	<input type="text" value="11"/>			
US History after 1865	403	Vietnam War		Is GIS <input type="checkbox"/>
Category Number:	<input type="text" value="11"/>			
US History after 1865	475	U.S. Terrorism		Is GIS <input type="checkbox"/>
Category Number:	<input type="text" value="11"/>			














US History after 1865	404	First Gulf War		Is GIS <input type="checkbox"/>
Category Number:	<input type="text" value="11"/>			
US History after 1865	209	Afghanistan War		Is GIS <input type="checkbox"/>
Category Number:	<input type="text" value="11"/>			
US History after 1865	406	Iraq War		Is GIS <input type="checkbox"/>
Category Number:	<input type="text" value="11"/>			
World History to 1500	18	Human Migration		Is GIS <input type="checkbox"/>
Category Number:	<input type="text" value="54"/>			
World History to 1500	19	Spread of Agriculture		Is GIS <input type="checkbox"/>
Category Number:	<input type="text" value="54"/>			
World History to 1500	20	River Valley Civilizations		Is GIS <input type="checkbox"/>
Category Number:	<input type="text" value="54"/>			
World History to 1500	21	Indus Huang Valleys		Is GIS <input type="checkbox"/>
Category Number:	<input type="text" value="54"/>			
World History to 1500	22	The Fertile Crescent & Nile Valley		Is GIS <input type="checkbox"/>
Category Number:	<input type="text" value="54"/>			
World History to 1500	23	Ancient Egypt		Is GIS <input type="checkbox"/>
Category Number:	<input type="text" value="54"/>			
World History to 1500	24	The Ancient Middle East		Is GIS <input type="checkbox"/>
Category Number:	<input type="text" value="54"/>			
World History to 1500	27	Aegean Greece		Is GIS <input type="checkbox"/>
Category Number:	<input type="text" value="54"/>			
World History to 1500	25	Kingdom of Israel 1000BC		Is GIS <input type="checkbox"/>
Category Number:	<input type="text" value="54"/>			
World History to 1500	28	Greek & Phoenician Colonies		Is GIS <input type="checkbox"/>
Category Number:	<input type="text" value="54"/>			

World History to 1500	26	Assyria & New Babylonian Empires		Is GIS <input type="checkbox"/>
Category Number:	<input type="text" value="54"/>			
World History to 1500	34	Ancient Italy 600BC		Is GIS <input type="checkbox"/>
Category Number:	<input type="text" value="54"/>			
World History to 1500	31	The Persian War 500BC~479BC		Is GIS <input type="checkbox"/>
Category Number:	<input type="text" value="54"/>			
World History to 1500	30	Persian Empire 486BC		Is GIS <input type="checkbox"/>
Category Number:	<input type="text" value="54"/>			
World History to 1500	32	Alexander's Empire, 323BC		Is GIS <input type="checkbox"/>
Category Number:	<input type="text" value="54"/>			
World History to 1500	33	The Hellenistic World		Is GIS <input type="checkbox"/>
Category Number:	<input type="text" value="54"/>			
World History to 1500	35	The Roman Republic 509~133BC		Is GIS <input type="checkbox"/>
Category Number:	<input type="text" value="54"/>			
World History to 1500	44	Qin & Han Empires		Is GIS <input type="checkbox"/>
Category Number:	<input type="text" value="54"/>			
World History to 1500	29	Athens of the Hellenic Age_30BC		Is GIS <input type="checkbox"/>
Category Number:	<input type="text" value="54"/>			
World History to 1500	59	Bantu Migrations & Spread of Ironworking		Is GIS <input type="checkbox"/>
Category Number:	<input type="text" value="54"/>			
World History to 1500	36	The Roman Empire to 117AD		Is GIS <input type="checkbox"/>
Category Number:	<input type="text" value="54"/>			
World History to 1500	37	Roman Britain		Is GIS <input type="checkbox"/>
Category Number:	<input type="text" value="54"/>			
World History to 1500	38	Ancient Rome		Is GIS <input type="checkbox"/>
Category Number:	<input type="text" value="54"/>			














World History to 1500	39	Jerusalem of the New Testament		Is GIS <input type="checkbox"/>
Category Number:	<input type="text" value="54"/>			
World History to 1500	40	Roman Division of Palestine		Is GIS <input type="checkbox"/>
Category Number:	<input type="text" value="54"/>			
World History to 1500	41	Spread Christianity		Is GIS <input type="checkbox"/>
Category Number:	<input type="text" value="54"/>			
World History to 1500	42	Spread Buddhism Hinduism		Is GIS <input type="checkbox"/>
Category Number:	<input type="text" value="54"/>			
World History to 1500	43	Maurya & Gupta Empires		Is GIS <input type="checkbox"/>
Category Number:	<input type="text" value="54"/>			
World History to 1500	60	Kush & Axum		Is GIS <input type="checkbox"/>
Category Number:	<input type="text" value="54"/>			
World History to 1500	45	Anglo Saxon Invasions		Is GIS <input type="checkbox"/>
Category Number:	<input type="text" value="54"/>			
World History to 1500	46	The Germanic World		Is GIS <input type="checkbox"/>
Category Number:	<input type="text" value="54"/>			
World History to 1500	47	Byzantine Empire to 565		Is GIS <input type="checkbox"/>
Category Number:	<input type="text" value="54"/>			
World History to 1500	49	Spread of Islam to 750		Is GIS <input type="checkbox"/>
Category Number:	<input type="text" value="54"/>			
World History to 1500	61	Tang Dynasty, 750		Is GIS <input type="checkbox"/>
Category Number:	<input type="text" value="54"/>			
World History to 1500	48	Empire of Charlemagne, 768~814		Is GIS <input type="checkbox"/>
Category Number:	<input type="text" value="54"/>			
World History to 1500	50	Vikings		Is GIS <input type="checkbox"/>
Category Number:	<input type="text" value="54"/>			














World History to 1500	51	Vikings in England		Is GIS <input type="checkbox"/>
Category Number:	<input type="text" value="54"/>			
World History to 1500	52	English Resurgence		Is GIS <input type="checkbox"/>
Category Number:	<input type="text" value="54"/>			
World History to 1500	53	England 1066		Is GIS <input type="checkbox"/>
Category Number:	<input type="text" value="54"/>			
World History to 1500	54	The Crusades		Is GIS <input type="checkbox"/>
Category Number:	<input type="text" value="54"/>			
World History to 1500	55	Crusader States		Is GIS <input type="checkbox"/>
Category Number:	<input type="text" value="54"/>			
World History to 1500	57	Jewish Migrations & Expulsions, 1000~1500		Is GIS <input type="checkbox"/>
Category Number:	<input type="text" value="54"/>			
World History to 1500	56	Major Religions 1200		Is GIS <input type="checkbox"/>
Category Number:	<input type="text" value="54"/>			
World History to 1500	58	Medieval Trade		Is GIS <input type="checkbox"/>
Category Number:	<input type="text" value="54"/>			
World History to 1500	62	Song & Jin Dynasties		Is GIS <input type="checkbox"/>
Category Number:	<input type="text" value="54"/>			
World History to 1500	63	Delhi Sultanate		Is GIS <input type="checkbox"/>
Category Number:	<input type="text" value="54"/>			
World History to 1500	64	The Empire of Ghenghis Khan		Is GIS <input type="checkbox"/>
Category Number:	<input type="text" value="54"/>			
World History to 1500	65	Mongol Khanates		Is GIS <input type="checkbox"/>
Category Number:	<input type="text" value="54"/>			
World History to 1500	483	African Empires		Is GIS <input type="checkbox"/>
Category Number:	<input type="text" value="54"/>			








World History to 1500	68	Africa 900~1400		Is GIS <input type="checkbox"/>
Category Number:	<input type="text" value="54"/>			
World History to 1500	70	North_America Culture Areas, Pre-Columbian		Is GIS <input type="checkbox"/>
Category Number:	<input type="text" value="54"/>			
World History to 1500	66	The Black Death in Europe		Is GIS <input type="checkbox"/>
Category Number:	<input type="text" value="54"/>			
World History to 1500	69	Latin America 800~1500's		Is GIS <input type="checkbox"/>
Category Number:	<input type="text" value="54"/>			
World History to 1500	67	Renaissance Italy, 1500		Is GIS <input type="checkbox"/>
Category Number:	<input type="text" value="54"/>			
World History 1500 to present	73	The Ottoman Empire		Is GIS <input type="checkbox"/>
Category Number:	<input type="text" value="55"/>			
World History 1500 to present	71	Early European Exploration		Is GIS <input type="checkbox"/>
Category Number:	<input type="text" value="55"/>			
World History 1500 to present	72	European Exploration of North America		Is GIS <input type="checkbox"/>
Category Number:	<input type="text" value="55"/>			
World History 1500 to present	74	European Religions Late 1500s		Is GIS <input type="checkbox"/>
Category Number:	<input type="text" value="55"/>			
World History 1500 to present	75	The English Civil War 1642~1646		Is GIS <input type="checkbox"/>
Category Number:	<input type="text" value="55"/>			
World History 1500 to present	76	Europeans in the Eastern Hemisphere 1714		Is GIS <input type="checkbox"/>
Category Number:	<input type="text" value="55"/>			
World History 1500 to present	77	Europeans in the Western Hemisphere 1714		Is GIS <input type="checkbox"/>
Category Number:	<input type="text" value="55"/>			
World History 1500 to present	78	Exploration of Canada		Is GIS <input type="checkbox"/>
Category Number:	<input type="text" value="55"/>			

World History 1500 to present	83	Latin America 1780		Is GIS <input type="checkbox"/>
Category Number:	55			
World History 1500 to present	79	Napoleonic Empire 1804~1815		Is GIS <input type="checkbox"/>
Category Number:	55			
World History 1500 to present	84	Latin America 1830		Is GIS <input type="checkbox"/>
Category Number:	55			
World History 1500 to present	80	Growth of Canada 1791~1949		Is GIS <input type="checkbox"/>
Category Number:	55			
World History 1500 to present	81	European Exploration of Australia		Is GIS <input type="checkbox"/>
Category Number:	55			
World History 1500 to present	82	Growth of Australia, 1829~1911		Is GIS <input type="checkbox"/>
Category Number:	55			
World History 1500 to present	85	Great Britain: Industrial Revolution to 1851		Is GIS <input type="checkbox"/>
Category Number:	55			
World History 1500 to present	86	Great Britain: Population Growth 1861~1891		Is GIS <input type="checkbox"/>
Category Number:	55			
World History 1500 to present	88	Italian Unification, 1858~1870		Is GIS <input type="checkbox"/>
Category Number:	55			
World History 1500 to present	87	German Unification, 1865~1871		Is GIS <input type="checkbox"/>
Category Number:	55			
World History 1500 to present	91	Imperialism in East Asia, 1912		Is GIS <input type="checkbox"/>
Category Number:	55			
World History 1500 to present	89	British Empire 1914		Is GIS <input type="checkbox"/>
Category Number:	55			
World History 1500 to present	90	Imperialism in Africa 1914		Is GIS <input type="checkbox"/>
Category Number:	55			

World History 1500 to present	189	The Balkans in 1914		Is GIS <input type="checkbox"/>
Category Number:	55			
World History 1500 to present	92	Imperialism in SE Asia, 1914		Is GIS <input type="checkbox"/>
Category Number:	55			
World History 1500 to present	93	World War I		Is GIS <input type="checkbox"/>
Category Number:	55			
World History 1500 to present	190	The Balkans in 1919		Is GIS <input type="checkbox"/>
Category Number:	55			
World History 1500 to present	94	WWI, Western Front, 1914~1918		Is GIS <input type="checkbox"/>
Category Number:	55			
World History 1500 to present	95	Europe after WWI		Is GIS <input type="checkbox"/>
Category Number:	55			
World History 1500 to present	97	Russian Civil War, 1917~1921		Is GIS <input type="checkbox"/>
Category Number:	55			
World History 1500 to present	96	Mandate System 1926		Is GIS <input type="checkbox"/>
Category Number:	55			
World History 1500 to present	98	Europe, 1936~1939		Is GIS <input type="checkbox"/>
Category Number:	55			
World History 1500 to present	99	WWII in Europe		Is GIS <input type="checkbox"/>
Category Number:	55			
World History 1500 to present	100	WWII in the Pacific		Is GIS <input type="checkbox"/>
Category Number:	55			
World History 1500 to present	101	Normandy Invasion, June 1944		Is GIS <input type="checkbox"/>
Category Number:	55			
World History 1500 to present	531	Holocaust Camps in Europe		Is GIS <input type="checkbox"/>
Category Number:	55			

World History 1500 to present	102	Israel Since 1947		Is GIS <input type="checkbox"/>
Category Number:	55			
World History 1500 to present	103	Chinese Civil War, 1947~1949		Is GIS <input type="checkbox"/>
Category Number:	55			
World History 1500 to present	104	Korean War, 1950~1953		Is GIS <input type="checkbox"/>
Category Number:	55			
World History 1500 to present	106	The Cold War		Is GIS <input type="checkbox"/>
Category Number:	55			
World History 1500 to present	105	European Alliances, 1955		Is GIS <input type="checkbox"/>
Category Number:	55			
World History 1500 to present	107	Vietnam War		Is GIS <input type="checkbox"/>
Category Number:	55			
World History 1500 to present	108	Breakup of the Soviet Union		Is GIS <input type="checkbox"/>
Category Number:	55			
World History 1500 to present	109	First Gulf War		Is GIS <input type="checkbox"/>
Category Number:	55			
World History 1500 to present	110	Breakup & Conflict in Yugoslavia		Is GIS <input type="checkbox"/>
Category Number:	55			
World History 1500 to present	111	European Union		Is GIS <input type="checkbox"/>
Category Number:	55			
World History 1500 to present	112	NATO Expansion		Is GIS <input type="checkbox"/>
Category Number:	55			
World History 1500 to present	113	Afghanistan War		Is GIS <input type="checkbox"/>
Category Number:	55			
World History 1500 to present	114	Iraq War		Is GIS <input type="checkbox"/>
Category Number:	55			

Civics & Government	533	PA Congressional Districts		Is GIS <input type="checkbox"/>
Category Number:	<input type="text" value="47"/>			
Civics & Government	341	US Electoral College (48 states) with Layers		Is GIS <input type="checkbox"/>
Category Number:	<input type="text" value="47"/>			
Civics & Government	342	US Electoral College (50 states) with Layers		Is GIS <input type="checkbox"/>
Category Number:	<input type="text" value="47"/>			
Civics & Government	222	What Is Government		Is GIS <input type="checkbox"/>
Category Number:	<input type="text" value="47"/>			
Civics & Government	485	3 Branches of Government		Is GIS <input type="checkbox"/>
Category Number:	<input type="text" value="47"/>			
Civics & Government	525	Bill to Law Diagram		Is GIS <input type="checkbox"/>
Category Number:	<input type="text" value="47"/>			
Civics & Government	540	US Courts of Appeals & District Courts		Is GIS <input type="checkbox"/>
Category Number:	<input type="text" value="47"/>			
Civics & Government	551	Gerrymandering Examples		Is GIS <input type="checkbox"/>
Category Number:	<input type="text" value="47"/>			
Civics & Government	491	Federal Reserve		Is GIS <input type="checkbox"/>
Category Number:	<input type="text" value="47"/>			
Civics & Government	488	Economies of the World		Is GIS <input type="checkbox"/>
Category Number:	<input type="text" value="47"/>			
Civics & Government	223	What Is the Economy		Is GIS <input type="checkbox"/>
Category Number:	<input type="text" value="47"/>			
Civics & Government	487	World Economic Organizations		Is GIS <input type="checkbox"/>
Category Number:	<input type="text" value="47"/>			
US Presidential Elections	408	1800 Pres Election		Is GIS <input type="checkbox"/>
Category Number:	<input type="text" value="32"/>			

US Presidential Elections	255	1824 Pres Election		<input type="checkbox"/>	Is GIS
Category Number:	<input type="text" value="32"/>				
US Presidential Elections	264	1860 Pres Election		<input type="checkbox"/>	Is GIS
Category Number:	<input type="text" value="32"/>				
US Presidential Elections	268	1876 Pres Election		<input type="checkbox"/>	Is GIS
Category Number:	<input type="text" value="32"/>				
US Presidential Elections	273	1896 Pres Election		<input type="checkbox"/>	Is GIS
Category Number:	<input type="text" value="32"/>				
US Presidential Elections	282	1932 Pres Election		<input type="checkbox"/>	Is GIS
Category Number:	<input type="text" value="32"/>				
US Presidential Elections	411	1960 Pres Election		<input type="checkbox"/>	Is GIS
Category Number:	<input type="text" value="32"/>				
US Presidential Elections	294	1980 Pres Election		<input type="checkbox"/>	Is GIS
Category Number:	<input type="text" value="32"/>				
US Presidential Elections	301	2000 Pres Election		<input type="checkbox"/>	Is GIS
Category Number:	<input type="text" value="32"/>				
US Presidential Elections	303	2008 Pres Election		<input type="checkbox"/>	Is GIS
Category Number:	<input type="text" value="32"/>				