






























































Map List














| CategoryName | Map# | MapName | Thumb nail | |
|-------------------------------|---------------------------------|---------------------------------------|---|------------------------------------|
| Virginia Basic Middle School | 436 | School Site License |  | Is GIS <input type="checkbox"/> |
| Category Number: | <input type="text" value="40"/> | | | |
| *Map System Tutorial | 439 | eMapshop PDF Tutorial & Documentation |  | Is GIS <input type="checkbox"/> |
| Category Number: | <input type="text" value="42"/> | | | |
| . | 440 | . |  | Is GIS <input type="checkbox"/> |
| Category Number: | <input type="text" value="43"/> | | | |
| World Interactive & Base maps | 450 | World Interactive PDF |  | Is GIS <input type="checkbox"/> |
| Category Number: | <input type="text" value="13"/> | | | |
| World Interactive & Base maps | 333 | Primary World |  | Is GIS <input type="checkbox"/> |
| Category Number: | <input type="text" value="13"/> | | | |
| World Interactive & Base maps | 418 | World political |  | Is GIS <input type="checkbox"/> |
| Category Number: | <input type="text" value="13"/> | | | |
| World Interactive & Base maps | 224 | World Political - Beginners |  | Is GIS <input type="checkbox"/> |
| Category Number: | <input type="text" value="13"/> | | | |
| World Interactive & Base maps | 354 | World physical |  | Is GIS <input type="checkbox"/> |
| Category Number: | <input type="text" value="13"/> | | | |
| World Interactive & Base maps | 219 | World Physical - Beginners |  | Is GIS <input type="checkbox"/> |
| Category Number: | <input type="text" value="13"/> | | | |
| World Interactive & Base maps | 550 | World Detailed Physical Map |  | Is GIS <input type="checkbox"/> |
| Category Number: | <input type="text" value="13"/> | | | |
| World Map Projections | 547 | World Projections-Robinson |  | Is GIS <input type="checkbox"/> |
| Category Number: | <input type="text" value="65"/> | | | |
| World Map Projections | 545 | World Projections-Mercator |  | Is GIS <input type="checkbox"/> |
| Category Number: | <input type="text" value="65"/> | | | |














| | | | | |
|----------------------------|---------------------------------|-------------------------------------|---|------------------------------------|
| World Map Projections | 546 | World Projections-PolarAzimuth |  | Is GIS <input type="checkbox"/> |
| Category Number: | <input type="text" value="65"/> | | | |
| World Map Projections | 542 | World Projections-Equal-Area |  | Is GIS <input type="checkbox"/> |
| Category Number: | <input type="text" value="65"/> | | | |
| World Map Projections | 548 | World Projections-Winkel-Tripel |  | Is GIS <input type="checkbox"/> |
| Category Number: | <input type="text" value="65"/> | | | |
| World Map Projections | 543 | World Projections-Equidistant-Conic |  | Is GIS <input type="checkbox"/> |
| Category Number: | <input type="text" value="65"/> | | | |
| World Map Projections | 544 | World Projections-Interrupted |  | Is GIS <input type="checkbox"/> |
| Category Number: | <input type="text" value="65"/> | | | |
| US Interactive & Base maps | 449 | US Interactive PDF |  | Is GIS <input type="checkbox"/> |
| Category Number: | <input type="text" value="12"/> | | | |
| US Interactive & Base maps | 345 | US political (48 States) |  | Is GIS <input type="checkbox"/> |
| Category Number: | <input type="text" value="12"/> | | | |
| US Interactive & Base maps | 346 | US political (50 States) |  | Is GIS <input type="checkbox"/> |
| Category Number: | <input type="text" value="12"/> | | | |
| US Interactive & Base maps | 127 | US Political Regions |  | Is GIS <input type="checkbox"/> |
| Category Number: | <input type="text" value="12"/> | | | |
| US Interactive & Base maps | 413 | US physical (48 States) |  | Is GIS <input type="checkbox"/> |
| Category Number: | <input type="text" value="12"/> | | | |
| US Interactive & Base maps | 549 | US Detailed Physical Map |  | Is GIS <input type="checkbox"/> |
| Category Number: | <input type="text" value="12"/> | | | |
| US Interactive & Base maps | 128 | US Geographic Regions |  | Is GIS <input type="checkbox"/> |
| Category Number: | <input type="text" value="12"/> | | | |
| US Interactive & Base maps | 505 | N. Am. Physical Geography Map |  | Is GIS <input type="checkbox"/> |
| Category Number: | <input type="text" value="12"/> | | | |














| | | | | |
|-----------------------------|---------------------------------|--------------------------------|---|------------------------------------|
| US Interactive & Base maps | 492 | US Climate |  | Is GIS <input type="checkbox"/> |
| Category Number: | <input type="text" value="12"/> | | | |
| US Interactive & Base maps | 494 | US Landuse |  | Is GIS <input type="checkbox"/> |
| Category Number: | <input type="text" value="12"/> | | | |
| US Interactive & Base maps | 496 | US Vegetation |  | Is GIS <input type="checkbox"/> |
| Category Number: | <input type="text" value="12"/> | | | |
| VA Interactive & Base maps | 467 | Virginia Interactive PDF |  | Is GIS <input type="checkbox"/> |
| Category Number: | <input type="text" value="28"/> | | | |
| VA Interactive & Base maps | 386 | Detailed Virginia Physical Map |  | Is GIS <input type="checkbox"/> |
| Category Number: | <input type="text" value="28"/> | | | |
| VA Interactive & Base maps | 351 | Virginia Physical Base Map |  | Is GIS <input type="checkbox"/> |
| Category Number: | <input type="text" value="28"/> | | | |
| VA Interactive & Base maps | 352 | Virginia rivers |  | Is GIS <input type="checkbox"/> |
| Category Number: | <input type="text" value="28"/> | | | |
| VA Interactive & Base maps | 433 | Virginia counties |  | Is GIS <input type="checkbox"/> |
| Category Number: | <input type="text" value="28"/> | | | |
| VA Interactive & Base maps | 308 | VA-Railroads&Interstates |  | Is GIS <input type="checkbox"/> |
| Category Number: | <input type="text" value="28"/> | | | |
| VA Interactive & Base maps | 162 | Virginia Geographic Regions |  | Is GIS <input type="checkbox"/> |
| Category Number: | <input type="text" value="28"/> | | | |
| Continents Interactive Maps | 447 | Africa with PDF Layers |  | Is GIS <input type="checkbox"/> |
| Category Number: | <input type="text" value="19"/> | | | |
| Continents Interactive Maps | 448 | Asia with PDF Layers |  | Is GIS <input type="checkbox"/> |
| Category Number: | <input type="text" value="19"/> | | | |
| Continents Interactive Maps | 456 | Antarctica Interactive PDF |  | Is GIS <input type="checkbox"/> |
| Category Number: | <input type="text" value="19"/> | | | |














| | | | | |
|---------------------------------|-----|-------------------------------|---|------------------------------------|
| Continents Interactive Maps | 454 | North America Interactive PDF |  | Is GIS <input type="checkbox"/> |
| Category Number: | 19 | | | |
| Continents Interactive Maps | 455 | South America Interactive PDF |  | Is GIS <input type="checkbox"/> |
| Category Number: | 19 | | | |
| Continents Interactive Maps | 453 | Europe Interactive PDF |  | Is GIS <input type="checkbox"/> |
| Category Number: | 19 | | | |
| Continents Interactive Maps | 452 | Australia Interactive PDF |  | Is GIS <input type="checkbox"/> |
| Category Number: | 19 | | | |
| Continents & Regional Base maps | 311 | Africa physical |  | Is GIS <input type="checkbox"/> |
| Category Number: | 36 | | | |
| Continents & Regional Base maps | 312 | Africa political |  | Is GIS <input type="checkbox"/> |
| Category Number: | 36 | | | |
| Continents & Regional Base maps | 229 | Africa - Beginners |  | Is GIS <input type="checkbox"/> |
| Category Number: | 36 | | | |
| Continents & Regional Base maps | 314 | Antarctica political |  | Is GIS <input type="checkbox"/> |
| Category Number: | 36 | | | |
| Continents & Regional Base maps | 231 | The Polar Regions - Beginners |  | Is GIS <input type="checkbox"/> |
| Category Number: | 36 | | | |
| Continents & Regional Base maps | 316 | Asia physical |  | Is GIS <input type="checkbox"/> |
| Category Number: | 36 | | | |
| Continents & Regional Base maps | 317 | Asia political |  | Is GIS <input type="checkbox"/> |
| Category Number: | 36 | | | |
| Continents & Regional Base maps | 228 | Asia - Beginners |  | Is GIS <input type="checkbox"/> |
| Category Number: | 36 | | | |
| Continents & Regional Base maps | 319 | Australia physical |  | Is GIS <input type="checkbox"/> |
| Category Number: | 36 | | | |





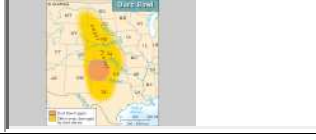








| | | | | |
|---------------------------------|-----|-----------------------------|---|------------------------------------|
| Continents & Regional Base maps | 320 | Australia political |  | Is GIS <input type="checkbox"/> |
| Category Number: | 36 | | | |
| Continents & Regional Base maps | 230 | Oceania - Beginners |  | Is GIS <input type="checkbox"/> |
| Category Number: | 36 | | | |
| Continents & Regional Base maps | 323 | Europe physical |  | Is GIS <input type="checkbox"/> |
| Category Number: | 36 | | | |
| Continents & Regional Base maps | 324 | Europe political |  | Is GIS <input type="checkbox"/> |
| Category Number: | 36 | | | |
| Continents & Regional Base maps | 227 | Europe - Beginners |  | Is GIS <input type="checkbox"/> |
| Category Number: | 36 | | | |
| Continents & Regional Base maps | 328 | North America physical |  | Is GIS <input type="checkbox"/> |
| Category Number: | 36 | | | |
| Continents & Regional Base maps | 329 | North America political |  | Is GIS <input type="checkbox"/> |
| Category Number: | 36 | | | |
| Continents & Regional Base maps | 225 | North America - Beginners |  | Is GIS <input type="checkbox"/> |
| Category Number: | 36 | | | |
| Continents & Regional Base maps | 338 | South America physical |  | Is GIS <input type="checkbox"/> |
| Category Number: | 36 | | | |
| Continents & Regional Base maps | 339 | South America political |  | Is GIS <input type="checkbox"/> |
| Category Number: | 36 | | | |
| Continents & Regional Base maps | 226 | South America - Beginners |  | Is GIS <input type="checkbox"/> |
| Category Number: | 36 | | | |
| Continents & Regional Base maps | 321 | Central America & Caribbean |  | Is GIS <input type="checkbox"/> |
| Category Number: | 36 | | | |
| Continents & Regional Base maps | 325 | Middle East physical |  | Is GIS <input type="checkbox"/> |
| Category Number: | 36 | | | |








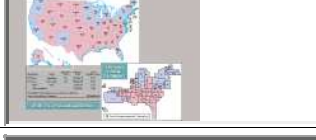





| | | | | |
|---------------------------------|-----|-----------------------------------|--|------------------------------------|
| Continents & Regional Base maps | 326 | Middle East |  | Is GIS <input type="checkbox"/> |
| Category Number: | 36 | | | |
| Continents & Regional Base maps | 340 | South East Asia |  | Is GIS <input type="checkbox"/> |
| Category Number: | 36 | | | |
| World Geography maps | 500 | World Map Grid Systems |  | Is GIS <input type="checkbox"/> |
| Category Number: | 62 | | | |
| World Geography maps | 493 | Physical Geography Terms |  | Is GIS <input type="checkbox"/> |
| Category Number: | 62 | | | |
| World Geography maps | 503 | Latitude & Longitude Practice Map |  | Is GIS <input type="checkbox"/> |
| Category Number: | 62 | | | |
| World Geography maps | 212 | Land before People and Geo/Terms |  | Is GIS <input type="checkbox"/> |
| Category Number: | 62 | | | |
| World Geography maps | 213 | Land around 1750s |  | Is GIS <input type="checkbox"/> |
| Category Number: | 62 | | | |
| World Geography maps | 214 | Land around 1900s |  | Is GIS <input type="checkbox"/> |
| Category Number: | 62 | | | |
| World Geography maps | 215 | Land around 2000s |  | Is GIS <input type="checkbox"/> |
| Category Number: | 62 | | | |
| World Geography maps | 216 | Earth to Globe to Map |  | Is GIS <input type="checkbox"/> |
| Category Number: | 62 | | | |
| World Geography maps | 217 | Directions |  | Is GIS <input type="checkbox"/> |
| Category Number: | 62 | | | |
| World Geography maps | 218 | How To Read a Map |  | Is GIS <input type="checkbox"/> |
| Category Number: | 62 | | | |
| World Geography maps | 220 | Communities -Types |  | Is GIS <input type="checkbox"/> |
| Category Number: | 62 | | | |














| | | | | |
|----------------------|-----|-----------------------------------|---|------------------------------------|
| World Geography maps | 221 | Communities - History |  | Is GIS <input type="checkbox"/> |
| Category Number: | 62 | | | |
| World Geography maps | 486 | World Map of Dominant Languages |  | Is GIS <input type="checkbox"/> |
| Category Number: | 62 | | | |
| World Geography maps | 521 | World Religions Map |  | Is GIS <input type="checkbox"/> |
| Category Number: | 62 | | | |
| World Geography maps | 497 | World Climate |  | Is GIS <input type="checkbox"/> |
| Category Number: | 62 | | | |
| World Geography maps | 498 | World Energy |  | Is GIS <input type="checkbox"/> |
| Category Number: | 62 | | | |
| World Geography maps | 499 | World Information & Communication |  | Is GIS <input type="checkbox"/> |
| Category Number: | 62 | | | |
| World Geography maps | 515 | United Nations Map |  | Is GIS <input type="checkbox"/> |
| Category Number: | 62 | | | |
| World Geography maps | 490 | European Union |  | Is GIS <input type="checkbox"/> |
| Category Number: | 62 | | | |
| Outline Maps | 353 | World outline |  | Is GIS <input type="checkbox"/> |
| Category Number: | 20 | | | |
| Outline Maps | 343 | US outline (48 States) |  | Is GIS <input type="checkbox"/> |
| Category Number: | 20 | | | |
| Outline Maps | 350 | Virginia outline |  | Is GIS <input type="checkbox"/> |
| Category Number: | 20 | | | |
| Outline Maps | 310 | Africa outline |  | Is GIS <input type="checkbox"/> |
| Category Number: | 20 | | | |
| Outline Maps | 313 | Antarctica outline |  | Is GIS <input type="checkbox"/> |
| Category Number: | 20 | | | |



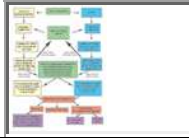


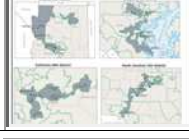







| | | | | |
|---------------------------|-----|--|---|------------------------------------|
| Outline Maps | 315 | Asia outline |  | Is GIS <input type="checkbox"/> |
| Category Number: | 20 | | | |
| Outline Maps | 318 | Australia outline |  | Is GIS <input type="checkbox"/> |
| Category Number: | 20 | | | |
| Outline Maps | 322 | Europe outline |  | Is GIS <input type="checkbox"/> |
| Category Number: | 20 | | | |
| Outline Maps | 327 | North America outline |  | Is GIS <input type="checkbox"/> |
| Category Number: | 20 | | | |
| Outline Maps | 337 | South America outline |  | Is GIS <input type="checkbox"/> |
| Category Number: | 20 | | | |
| VA Historical Development | 518 | Virginia Indian Tribes |  | Is GIS <input type="checkbox"/> |
| Category Number: | 17 | | | |
| VA Historical Development | 132 | Virginia in 1570 |  | Is GIS <input type="checkbox"/> |
| Category Number: | 17 | | | |
| VA Historical Development | 516 | Virginia 1607 Physical Geography |  | Is GIS <input type="checkbox"/> |
| Category Number: | 17 | | | |
| VA Historical Development | 138 | Virginia Territory 1610 |  | Is GIS <input type="checkbox"/> |
| Category Number: | 17 | | | |
| VA Historical Development | 306 | VA-Origins of Early Immigrants |  | Is GIS <input type="checkbox"/> |
| Category Number: | 17 | | | |
| VA Historical Development | 359 | Virginia as one of the Colonies |  | Is GIS <input type="checkbox"/> |
| Category Number: | 17 | | | |
| VA Historical Development | 517 | Virginia Historical Events & Locations |  | Is GIS <input type="checkbox"/> |
| Category Number: | 17 | | | |
| VA Historical Development | 307 | VA-Settlement of Immigrants |  | Is GIS <input type="checkbox"/> |
| Category Number: | 17 | | | |



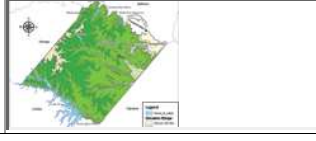

| | | | | |
|---------------------------|---------------------------------|--|--|------------------------------------|
| VA Historical Development | 137 | Virginia as a state 1788 |  | Is GIS <input type="checkbox"/> |
| Category Number: | <input type="text" value="17"/> | | | |
| VA Historical Development | 504 | Movement of VA Capitals |  | Is GIS <input type="checkbox"/> |
| Category Number: | <input type="text" value="17"/> | | | |
| VA Historical Development | 361 | Virginia as part of the Confederacy 1863 |  | Is GIS <input type="checkbox"/> |
| Category Number: | <input type="text" value="17"/> | | | |
| VA Historical Development | 360 | Virginia as part of the US today |  | Is GIS <input type="checkbox"/> |
| Category Number: | <input type="text" value="17"/> | | | |
| US History after 1865 | 156 | Land Grants to US Railroads 1870 |  | Is GIS <input type="checkbox"/> |
| Category Number: | <input type="text" value="11"/> | | | |
| US History after 1865 | 157 | Cattle Trails 1870s |  | Is GIS <input type="checkbox"/> |
| Category Number: | <input type="text" value="11"/> | | | |
| US History after 1865 | 268 | 1876 Pres Election |  | Is GIS <input type="checkbox"/> |
| Category Number: | <input type="text" value="11"/> | | | |
| US History after 1865 | 502 | Indian Reservations & Major Battle's |  | Is GIS <input type="checkbox"/> |
| Category Number: | <input type="text" value="11"/> | | | |
| US History after 1865 | 510 | Spanish American War in the Caribbean |  | Is GIS <input type="checkbox"/> |
| Category Number: | <input type="text" value="11"/> | | | |
| US History after 1865 | 511 | Spanish American War in the Pacific |  | Is GIS <input type="checkbox"/> |
| Category Number: | <input type="text" value="11"/> | | | |
| US History after 1865 | 489 | European Immigration |  | Is GIS <input type="checkbox"/> |
| Category Number: | <input type="text" value="11"/> | | | |
| US History after 1865 | 473 | U.S. in 1900 |  | Is GIS <input type="checkbox"/> |
| Category Number: | <input type="text" value="11"/> | | | |
| US History after 1865 | 277 | 1912 Pres Election |  | Is GIS <input type="checkbox"/> |
| Category Number: | <input type="text" value="11"/> | | | |

| | | | | |
|-----------------------|---------------------------------|---------------------------------|--|------------------------------------|
| US History after 1865 | 396 | World War I 1914~1918 |  | Is GIS <input type="checkbox"/> |
| Category Number: | <input type="text" value="11"/> | | | |
| US History after 1865 | 514 | The Great Migration |  | Is GIS <input type="checkbox"/> |
| Category Number: | <input type="text" value="11"/> | | | |
| US History after 1865 | 282 | 1932 Pres Election |  | Is GIS <input type="checkbox"/> |
| Category Number: | <input type="text" value="11"/> | | | |
| US History after 1865 | 385 | Great Depression 1935 |  | Is GIS <input type="checkbox"/> |
| Category Number: | <input type="text" value="11"/> | | | |
| US History after 1865 | 423 | The Dust Bowl |  | Is GIS <input type="checkbox"/> |
| Category Number: | <input type="text" value="11"/> | | | |
| US History after 1865 | 398 | World War II in Europe |  | Is GIS <input type="checkbox"/> |
| Category Number: | <input type="text" value="11"/> | | | |
| US History after 1865 | 477 | Normandy Invasion, June 1944 |  | Is GIS <input type="checkbox"/> |
| Category Number: | <input type="text" value="11"/> | | | |
| US History after 1865 | 501 | Holocaust Camps in Europe |  | Is GIS <input type="checkbox"/> |
| Category Number: | <input type="text" value="11"/> | | | |
| US History after 1865 | 203 | World War II in the Pacific |  | Is GIS <input type="checkbox"/> |
| Category Number: | <input type="text" value="11"/> | | | |
| US History after 1865 | 204 | Korean War 1950~1953 |  | Is GIS <input type="checkbox"/> |
| Category Number: | <input type="text" value="11"/> | | | |
| US History after 1865 | 520 | Post WWII European Alliances |  | Is GIS <input type="checkbox"/> |
| Category Number: | <input type="text" value="11"/> | | | |
| US History after 1865 | 427 | US Territorial Growth 1783~1959 |  | Is GIS <input type="checkbox"/> |
| Category Number: | <input type="text" value="11"/> | | | |
| US History after 1865 | 411 | 1960 Pres Election |  | Is GIS <input type="checkbox"/> |
| Category Number: | <input type="text" value="11"/> | | | |

| | | | | |
|------------------------|---------------------------------|---------------------------------|--|------------------------------------|
| US History after 1865 | 474 | Civil Rights Movement |  | Is GIS <input type="checkbox"/> |
| Category Number: | <input type="text" value="11"/> | | | |
| US History after 1865 | 428 | Cuban Missile Crisis 1962 |  | Is GIS <input type="checkbox"/> |
| Category Number: | <input type="text" value="11"/> | | | |
| US History after 1865 | 478 | The Cold War |  | Is GIS <input type="checkbox"/> |
| Category Number: | <input type="text" value="11"/> | | | |
| US History after 1865 | 403 | Vietnam War |  | Is GIS <input type="checkbox"/> |
| Category Number: | <input type="text" value="11"/> | | | |
| US History after 1865 | 475 | U.S. Terrorism |  | Is GIS <input type="checkbox"/> |
| Category Number: | <input type="text" value="11"/> | | | |
| US History after 1865 | 294 | 1980 Pres Election |  | Is GIS <input type="checkbox"/> |
| Category Number: | <input type="text" value="11"/> | | | |
| US History after 1865 | 404 | First Gulf War |  | Is GIS <input type="checkbox"/> |
| Category Number: | <input type="text" value="11"/> | | | |
| US History after 1865 | 301 | 2000 Pres Election |  | Is GIS <input type="checkbox"/> |
| Category Number: | <input type="text" value="11"/> | | | |
| US History after 1865 | 209 | Afghanistan War |  | Is GIS <input type="checkbox"/> |
| Category Number: | <input type="text" value="11"/> | | | |
| US History after 1865 | 406 | Iraq War |  | Is GIS <input type="checkbox"/> |
| Category Number: | <input type="text" value="11"/> | | | |
| US History after 1865 | 303 | 2008 Pres Election |  | Is GIS <input type="checkbox"/> |
| Category Number: | <input type="text" value="11"/> | | | |
| VA Civics & Government | 334 | Richmond City Council Districts |  | Is GIS <input type="checkbox"/> |
| Category Number: | <input type="text" value="27"/> | | | |
| VA Civics & Government | 335 | Richmond City VA. House |  | Is GIS <input type="checkbox"/> |
| Category Number: | <input type="text" value="27"/> | | | |

| | | | | |
|------------------------|---------------------------------|--|--|------------------------------------|
| VA Civics & Government | 336 | Richmond City VA. Senate |  | Is GIS <input type="checkbox"/> |
| Category Number: | <input type="text" value="27"/> | | | |
| VA Civics & Government | 555 | Richmond City Seal, Flag and Logo |  | Is GIS <input type="checkbox"/> |
| Category Number: | <input type="text" value="27"/> | | | |
| VA Civics & Government | 466 | Virginia Congressional Interactive PDF |  | Is GIS <input type="checkbox"/> |
| Category Number: | <input type="text" value="27"/> | | | |
| VA Civics & Government | 348 | VA Congressional districts |  | Is GIS <input type="checkbox"/> |
| Category Number: | <input type="text" value="27"/> | | | |
| VA Civics & Government | 347 | VA Congressional districts outline |  | Is GIS <input type="checkbox"/> |
| Category Number: | <input type="text" value="27"/> | | | |
| VA Civics & Government | 523 | Virginia Senate Districts |  | Is GIS <input type="checkbox"/> |
| Category Number: | <input type="text" value="27"/> | | | |
| VA Civics & Government | 522 | Virginia House Districts |  | Is GIS <input type="checkbox"/> |
| Category Number: | <input type="text" value="27"/> | | | |
| VA Civics & Government | 524 | Virginia Constitution |  | Is GIS <input type="checkbox"/> |
| Category Number: | <input type="text" value="27"/> | | | |
| VA Civics & Government | 129 | Virginia Flag |  | Is GIS <input type="checkbox"/> |
| Category Number: | <input type="text" value="27"/> | | | |
| VA Civics & Government | 130 | Virginia State Bird |  | Is GIS <input type="checkbox"/> |
| Category Number: | <input type="text" value="27"/> | | | |
| VA Civics & Government | 131 | Virginia State Flower |  | Is GIS <input type="checkbox"/> |
| Category Number: | <input type="text" value="27"/> | | | |
| VA Civics & Government | 341 | US Electoral College (48 states) with Layers |  | Is GIS <input type="checkbox"/> |
| Category Number: | <input type="text" value="27"/> | | | |
| VA Civics & Government | 342 | US Electoral College (50 states) with Layers |  | Is GIS <input type="checkbox"/> |
| Category Number: | <input type="text" value="27"/> | | | |

| | | | | |
|------------------------|---------------------------------|--|--|------------------------------------|
| VA Civics & Government | 222 | What Is Government |  | Is GIS <input type="checkbox"/> |
| Category Number: | <input type="text" value="27"/> | | | |
| VA Civics & Government | 485 | 3 Branches of Government |  | Is GIS <input type="checkbox"/> |
| Category Number: | <input type="text" value="27"/> | | | |
| VA Civics & Government | 525 | Bill to Law Diagram |  | Is GIS <input type="checkbox"/> |
| Category Number: | <input type="text" value="27"/> | | | |
| VA Civics & Government | 540 | US Courts of Appeals & District Courts |  | Is GIS <input type="checkbox"/> |
| Category Number: | <input type="text" value="27"/> | | | |
| VA Civics & Government | 491 | Federal Reserve |  | Is GIS <input type="checkbox"/> |
| Category Number: | <input type="text" value="27"/> | | | |
| VA Civics & Government | 551 | Gerrymandering Examples |  | Is GIS <input type="checkbox"/> |
| Category Number: | <input type="text" value="27"/> | | | |
| VA Civics & Government | 488 | Economies of the World |  | Is GIS <input type="checkbox"/> |
| Category Number: | <input type="text" value="27"/> | | | |
| VA Civics & Government | 223 | What Is the Economy |  | Is GIS <input type="checkbox"/> |
| Category Number: | <input type="text" value="27"/> | | | |
| VA Civics & Government | 487 | World Economic Organizations |  | Is GIS <input type="checkbox"/> |
| Category Number: | <input type="text" value="27"/> | | | |
| VA Civics & Government | 508 | World Political Organizations |  | Is GIS <input type="checkbox"/> |
| Category Number: | <input type="text" value="27"/> | | | |
| Custom County Maps | 553 | Richmond City Simplified Map |  | Is GIS <input type="checkbox"/> |
| Category Number: | <input type="text" value="57"/> | | | |
| Custom County Maps | 552 | Richmond City Historic Downtown Map |  | Is GIS <input type="checkbox"/> |
| Category Number: | <input type="text" value="57"/> | | | |
| Custom County Maps | 506 | Physical Map of Stafford Co. |  | Is GIS <input type="checkbox"/> |
| Category Number: | <input type="text" value="57"/> | | | |

| | | | | |
|--------------------|---------------------------------|------------------------------------|--|------------------------------------|
| Custom County Maps | 507 | Political Map of Stafford Co. |  | Is GIS <input type="checkbox"/> |
| Category Number: | <input type="text" value="57"/> | | | |
| Custom County Maps | 513 | Historic Sites Map of Stafford Co. |  | Is GIS <input type="checkbox"/> |
| Category Number: | <input type="text" value="57"/> | | | |
| Custom County Maps | 528 | Spotsylvania County Physical Map |  | Is GIS <input type="checkbox"/> |
| Category Number: | <input type="text" value="57"/> | | | |
| Custom County Maps | 529 | Spotsylvania County Historic Map |  | Is GIS <input type="checkbox"/> |
| Category Number: | <input type="text" value="57"/> | | | |